



















City of Newport, Kentucky - Zoning Map

- | | |
|---|--|
|  R-1 - Residential One, Single Family |  SC - Shopping Center |
|  R-2 - Residential Two, Single Family and Two Family |  I-1 - Industrial One, Manufacturing and Wholesale |
|  R-2H - Residential Two, Single Family Hillside |  I-2 - Industrial Two, Heavy Industry |
|  R-3 - Residential Three, Single Family and Two Family |  T - Transitional |
|  R-4 - Residential Four, Two, Three, and Multi-Family |  RFD - Riverfront Development |
|  R-5 - Residential Five, Multi-Family |  CO - Conservation Zone |
|  CBD - Central Business District |  R-2 PUD - Residential Two PUD |
|  CBDF - Central Business District Fringe |  R-2/SC/PUD Residential Two and Shopping Center PUD |
|  NC - Neighborhood Commercial |  CDP - Concept Development Plan (Overlay) |